

KAIBAB NATIONAL FOREST

KANAB PLATEAU

GRAND CANYON NATIONAL PARK

KAIBAB PLATEAU

NAVAJO INDIAN RESERVATION









HAVASUPAI INDIAN RESERVATION

HUALAPAI INDIAN RESERVATION

COCONINO PLATEAU

KAIBAB NATIONAL FOREST



-  Unpaved road
-  Ranger station
-  Gas station
-  Hiking trail
-  Food service
-  Campground
-  Picnic area
-  Lodging

Unpaved roads are impassable when wet.

Unpaved roads are impassable when wet.

West Rim Drive is closed to private vehicles in summer.

Road closed in winter

Limited services in winter

Supai Fees required. Not accessible by road.

Grand Canyon Village and other services

Ten-X (USFS) summer only

To Flagstaff, Williams, and 40

To Jacob Lake, and South Rim

To 89

To St. George, Utah

Mount Trumbull 8028ft 2447m

To 389

To 389

67

ALT 89

To 89, Cameron, Flagstaff, and North Rim

To 66

180

64

64

180

64

180

64

180

64

180

64

180

64

180

64